

The POKÉMON Trail



Dear Trainer,

Amazing news! **To cheer people up during this strange time, people in our village are adopting Pokemon!** You'll see them in the windows of people's homes - ground floor or top floor - and they're there for you to spot when you go out for your one exercise slot each day.

Your mission is to see if you can 'Catch 'Em All' and visit every Pokemon in the village.

We will be updating this Pokedex each week for 9 weeks, and if you are successful and manage to visit all the Pokemon listed across all Pokedex updates then, at the end of the 9 weeks, you will earn an official Toddington Pokemon Trainer badge.

You can also earn extra 'High Five' badges for spotting 5 Charmander, 5 Pikachu, 5 Squirtle or 5 Bulbasaur.

If you're planning to put up a Pokemon of your own then please choose from the original 151 Kanto Region Pokemon, and let us know where it is so we can add it to the map and also pop round to leave it some gifts

Have fun! Gotta Catch 'Em All!







Julia

Toddington Village Sensory Trails

Week One Pokedex

Confirmed sightings this week...Accurate as of 23rd April 2020

Dunstable Road - village end

- | | | | | | |
|--------------------------|------------|---|--------------------------|----------|---|
| <input type="checkbox"/> | Aerodactyl |  | <input type="checkbox"/> | Psyduck |  |
| <input type="checkbox"/> | Mewtwo |  | <input type="checkbox"/> | Slopoke |  |
| <input type="checkbox"/> | Pinsir |  | <input type="checkbox"/> | Squirtle |  |







Dunstable Road - near Nisa/Garage

- | | | | | | |
|--------------------------|----------|---|--------------------------|------------|---|
| <input type="checkbox"/> | Greninja |  | <input type="checkbox"/> | Charmander |  |
| <input type="checkbox"/> | Torracat |  | <input type="checkbox"/> | Growlithe |  |
| <input type="checkbox"/> | Nidoran |  | | | |

Dunstable Road - Allotments/Glebe end

- | | | |
|--------------------------|--------|---|
| <input type="checkbox"/> | Ponyta |  |
|--------------------------|--------|---|

Randall Drive

- | | | | | | |
|--------------------------|------------|---|--------------------------|------------|---|
| <input type="checkbox"/> | Growlithe |  | <input type="checkbox"/> | Charizard |  |
| <input type="checkbox"/> | Mew |  | <input type="checkbox"/> | Snorlax |  |
| <input type="checkbox"/> | Jigglypuff |  | <input type="checkbox"/> | Charmander |  |

Leighton Road - Alma Farm end



Bulbasaur  Squirtle 

Vulpix 

Russell Road - Cul de Sac


Pichu  Charmander 

Meadow Road



Mega Mewtwo  Eevee 
Not part of Eeveelution Hunt

Zamazenta  Talonflame 

Chapel Close

Oddish  Squirtle 

Luton Road - Rec end

Articuno  Zapdos 

Moltres 

Luton Road - Surgery

Bulbasaur  Charmander 

Luton Road - Field end

Magikarp



Bush Close

Vulpix



Preston Road

Charizard



Bradford Road

Pikachu



Onix



Station Road - opposite Griffin Pub

Pikachu



To report new sightings

email: ToddingtonSensoryTrails@gmail.com

Post on or message us at:

www.facebook.com/ToddingtonVillageSensoryTrails

New sightings or corrections must be returned by Thursday 30th April to be included in the next Pokedex: released Friday 1st May

Suggested Hunting Routes

Based on 23rd April Sightings

Route A - 1.5km Circular Route

Start from crossroads on Leighton Road/Chapel Close, then: Leighton Road, Meadow Road, Russell Road, Chapel Close.

Route B - 1.7km Circular Route

Start from Methodist Chapel and head up Dunstable Road all the way to the allotments, then Bradford Way, Bradford Road, Preston Road, Bush Close, alleyway to Luton Road, finish at Methodist Chapel.

Route C - 3km Circular Route

Start from Methodist Chapel and head up Dunstable Road all the way to the allotments, then Randall Drive, Bradford Way, Bradford Road, Preston Road, Bush Close, alleyway to Luton Road, head briefly towards Bradford Road then retrace steps back to Luton Road, finish at Methodist Chapel.

